

Max Silverenberg - Eindhoven



Mieux qu'un cadeau, UN LIVRE

short title list 65



A selection of interesting , Books and maps offered for sale by Max Silverenberg, Antiquarian Bookseller and Silverenberg Galleries, Kleine Berg 79, 5611 JT Eindhoven. The Netherlands.



Books are in good condition, unless otherwise mentioned. Prices are in euro. charges and insurance for the buyer's expense. Payment cash or within two weeks. New customers are requested to provide references. Conditions of sale as laid down to the Ned. Ver. van Antiquaren .Depot nr. 212/1982 te Amsterdam.

Openingstijden / business hours

donderdag - vrijdag - zaterdag

12.00 - 17.30 uur

thursday - friday - saturday

Max Silverenberg

Kleine Berg 81a, 5611 JT Eindhoven. The Netherlands

tel. 00 31 40 2432064 fax 00 31 40 262879

e-mail: info@silverenberg.nl

www.silverenberg.nl



SOME CITY MAPS

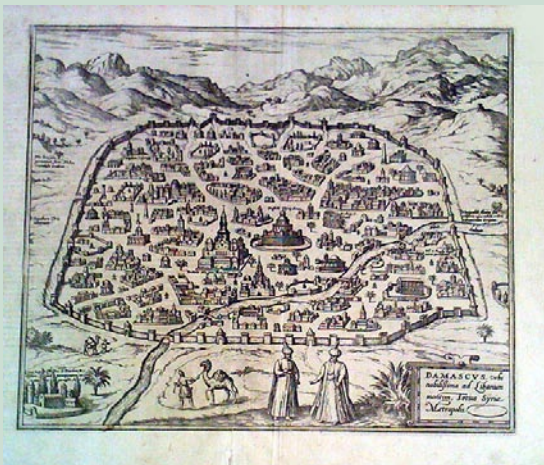


ALGIERS. Seutter. *Algiers, die befestigte Hauptstadt des Könir. Algier Augsburg 1740. 575 x 500 mm. col. with an engraved map and a panoramic view from the sea, with Turkish ships.* € 1.290,00

¶ an attractive nice map



WIEN. SEUTTER, M. *Wien. Die Weltberühmte Kayserl. Resid Stadt Augsburg 1740. 580 x 520 mm. col. A plan of the town of Vienna. A highly decorative map shown us a panoramic view of Vienna in a lovely cartouche with a lot of symbolic figures.* € 1.350,00



DAMASKUS. BRAUN & HOGENBERG. *Damascus. Syrië. Braun & Hogenberg, cologne 1575. Birds-eye view of Damascus with two figures in front. 320 x 350 mm. uncol.* € 320,00



WRATISLAVIA/BRESLAUM. Seutter, Augsburg 1740. *500 x 575 mm. col. Breslau, die uhralte u. Hochberühmte Hauptstadt d. Herzogth. Schlesien. Ans. Plan d. Stadt a.d.V. mit seitl. Erklärungen, darunter Panoramas der Stadt flankiert von 2 mytholog. Motiven.* € 1.250,00

mighty view of constantinople



Byzantium nunc Constantinopolis. - Braun & Hogenberg, 1572-1624.

Bird's-eye view of Constantinople. The city views include monuments of Saint Sophia, Topkapi Palace, Leander Tower. Twelve vignettes of Ottoman sultans line the bottom margin, including portraits of Osman, Soliman the Magnificent, Murad V, Bayezid and Selim. Numerous ships in Bosphorus and Golden Horn. Sultan on horseback accompanied by six guards with bows, arrows, and ornamental helmets.

Copper engraving

Size: 33 x 48.5cm.

Good clear condition, small tear on bottom.

From: Civitates Orbis Terrarum, ... Part 1. Köln, 1572-1624.

Latin text on verso

€ 2450,00


some books on travel




BLACKMER. THE LIBRARY OF HENRY MYRON BLACKMER II, Sotheby's, London, 1989. **THE LIBRARY OF HENRY MYRON BLACKMER II**, London, Sotheby's, 1989. 4to., cloth. 636, (18) pages. Auction catalogue containing 1515 items related to exploration and travel. Illustrated. with results list.

€ 125,00

¶ Work of reference




BARTLETT, W.H. Le Danube Illustré. H. Mandeville, Paris. 1850. 63 steelengr. 4to. nice red gilt decorated cover. some engr. stained. € 895,00



HAKS & MARIS. Lexicon of Foreign Artists who visualized Indonesia (1600 - 1950). Gert-Jan Bestebreurtje, Utrecht 1995. 528 pp. 171 text ill. 304 b/w/ills., 330 col. ill. lin. wrap. 4to.

€ 145,00

¶ Work of reference



ULLOA, ANTONIO DE & DON GEORGE JUAN. Historische Reisbeschryving van geheel Zuid-America; gedaan op bevel des Konings van Spanje.. J. Huysman, Goes 1771. (printed in The Hague by Jacobus van Karnebeek, 1771). 2 vols. 4to. Contemporary three quarter calf and brown morocco title labels lettered in gold. Both titles printed in red and black with engraved vignettes by H. Vinkeles, engraved allegorical frontispiece by H. Vinkeles, one head-piece above the dedication by J. Huysman after S. Fokke, 15 folding maps and plans (one of which is a large map of the Pacific by J. van Jagen, (sm.torn) dated 1771, and 2 by J. v. Schley), 2 folding engraved plates, 8 full page engraved plates and many head- and tail pieces. (8), XXIV, 428; VIII, IV, 406, (2) pp. minor top spine part 1. Owners name.

€ 3.650,00

¶ Tiele 1120





SANSON, N. *‘Rijk van Persien. Amsterdam 1705. 19 x 24 cm. original colouring. A Dutch edition of Sanson Jr.’s map of the black Sea. € 100,00*



DEFEHRT, S. NIEBUHR, C. *Tabula Itineraria a Sues usque ad Dsjäbbel el Mokätteb et Montem Sinai. Paris 1765. 30,5 x 21 cm. uncol. engr. NIEBUHR, Voyage en Arabie, Tab. XXIII [ad pag. 408]), ibid., P. 148. € 150,00*



DE VAUGONDY, R. *L'Arabie Par le Sr. Robert de Vaugondy. Paris 1749. 16.0 x 17.8 cm. orig. outline col. Covering the Arabian Peninsula here called Arabie Heureuse. With title in upper right corner, the date 1749. From his Atlas Portatif. € 125,00*
 ¶ *Tibbetts, 278 - Khaled Al Ankary, 172*

DEFEHRT & MARTIN N. CARSTEN NIEBUHR. *Terrae Yemen maxima Pars. seu Imperii Imami, Principatus Kaukebân, nec non ditionum Hascid U Bekil, Nebhm, Chaulân, Abu Arisch Et Aden Tabula / ex observationibus astronomicis et hodometricis iussu et sumtibus Potentissimor, Daniae Regum Friderici V, Et Christiani VII. institutis, delineata Auctore C. Niebuhr.. Kopenhagen 1771. 56.5 x 37.0 cm. copper engr. original outline colours. South-west Arabia, with the Saudi Arabian city of Jizan south to Aden. With a fine title cartouche. The map is from Niebuhr’s book Voyage en Arabie. € 350,00*



¶ *Tooley’s Dic. of Mapm. Rev. Ed. K - P, S. 325*